



8th
World Water
Forum

Brasília-Brazil
2018




Mediterranean Water Knowledge Platform

21 March 14h30-16h00

Eric Mino - SEMIDE – EMWIS “Euro-Mediterranean information system on know-how in the water sector” – e.mino@semide.org





Urgent need for comparable data and indicators
Ministerial declaration on water, Union for the Mediterranean
Dead Sea, December 2008

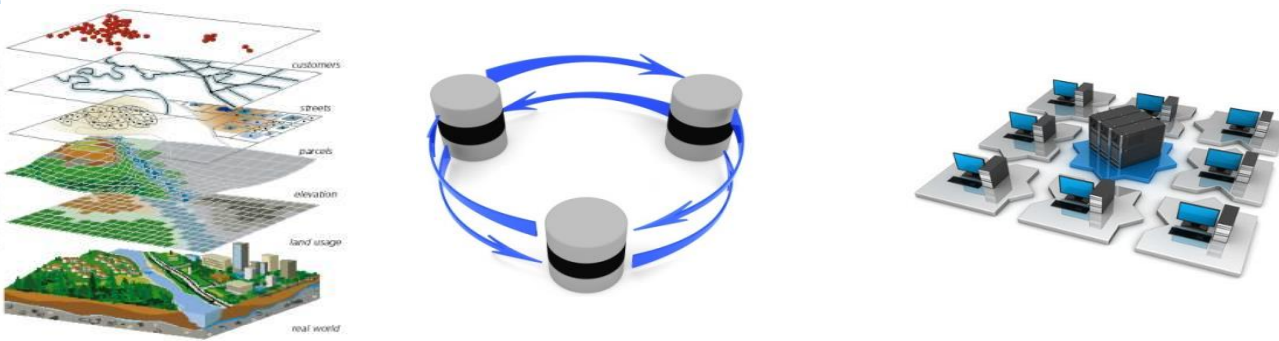


- Regional activities opened to all Med countries

- Principles from SEIS, INSPIRE, WISE, Water Accounting (UN-DS)

Better knowledge for Climate adaptation and mitigation

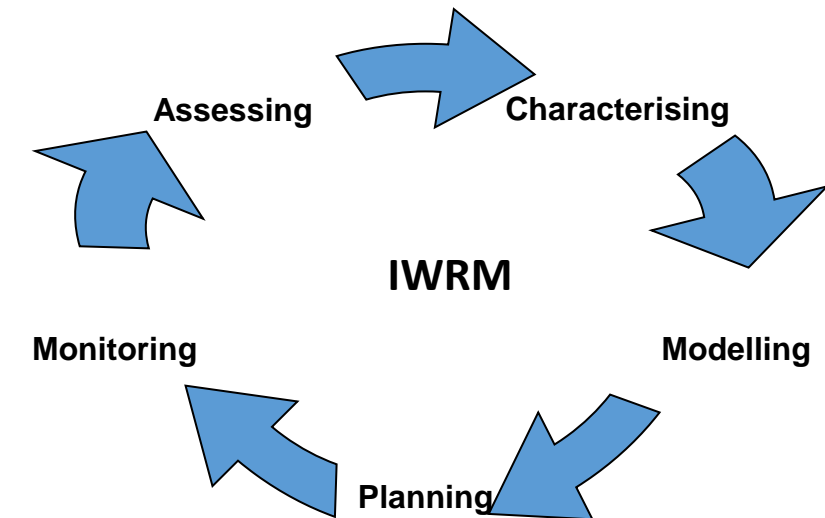
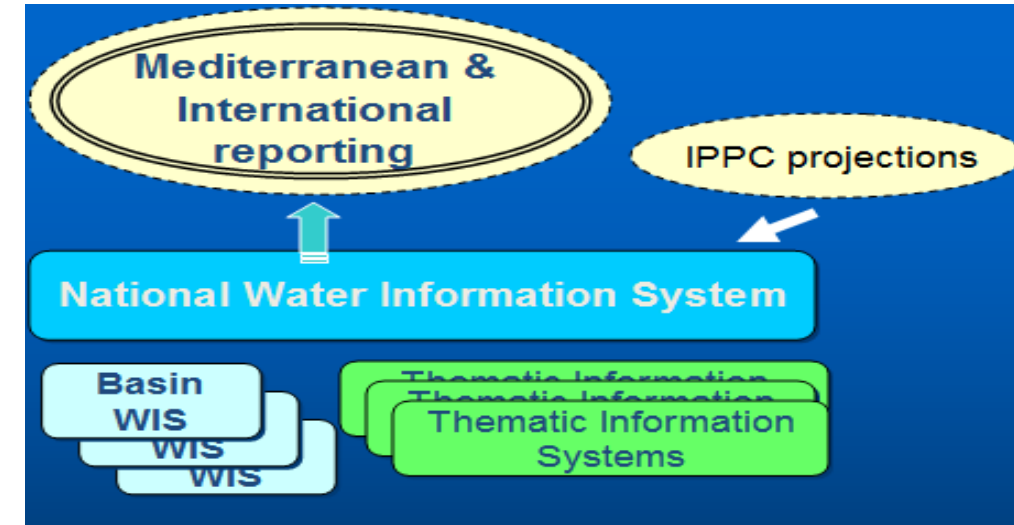
- Organising data sharing and management in each country



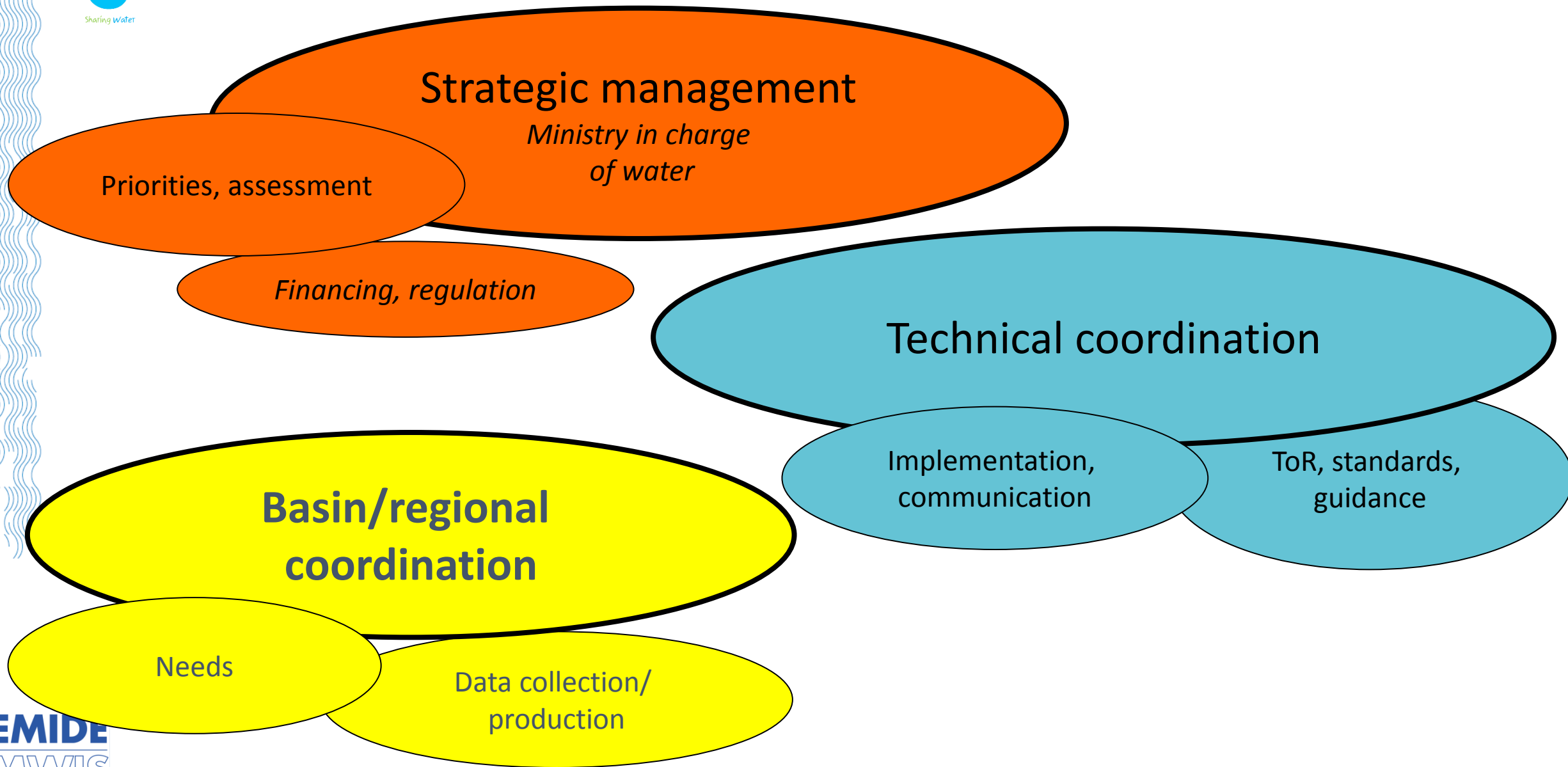
- Building capacities for monitoring, evaluation, planning



- Exchange of experiences



A three pillars governance



Financing

Feasibility study



Experts:

Assess needs,
Evaluate the financial cost of the project,
Prepare possible scenarios,
Choose the appropriate scenario

Specifications



Experts:

Needs (functional, technical, operational)
Expected supplies
Conditions for the performance

Development of the system



Experts

Equipment

Training



Experts: Trainers

Logistics: travel, training room, equipment

Operation



Animation and coordination unit

Human resources

Data Acquisition

Computer equipment

IT and Telecom

Evolution



Experts: Needs

Equipment Renewal

Institutional cooperation

Legal framework:

- Who is in charge of the WIS
- Fostering data exchanges
- Information management approach

Role and responsibilities :

- Statutes: role in water management → data
- MoU or Bylaw

Organisational framework (with human & financial means):

- Strategic coordination
- Technical coordination, animation, standardisation

Content

Step wise approach

- Based on thematic priorities

Reference data sets / data exchange

- defined jointly

Data quality

- local responsibility
- Data integration = quality check

Aggregation / disaggregation

- Temporal / geographical
- Based on the needs

Infrastructure (ICT solutions)

Based on standards:


- international: ISO
- de facto: Open Geographical Consortium

Ensure availability of infrastructure for all stakeholders

- Monitoring, telecom, software (in particular at local level)
- Dedicated human resources

Integration of innovative solutions:

- Monitoring based on satellite data



www.semide.net/mwkp



Organization



MINISTRY OF THE ENVIRONMENT



Support



SEMIDE
EMWIS